



Republic of the Philippines


Department of Environment and Natural Resources

MINES AND GEOSCIENCES BUREAU

Regional Office No. I

DENR-1 Bldg., Gov't. Center, Sevilla, San Fernando City, La Union

Cell Nos. 09778518505 / 09281726993 / Email: mgb_ro1@yahoo.com website: www.denr-mgb1.org



AREA STATUS AND CLEARANCE

Control No. : MGB-2019-009
 Kind of Application : Industrial Permit Application (IPA)
 Tenement ID No. : IPA No. 348
 Applicant : MR. JAN SHEAN C. GARALDE
 Location : Brgy. La Paz, Laoag City, Ilocos Norte
 Area Size : 18.9200 Hectares
 Technical Description:

CORNER	LATITUDE	LONGITUDE
1	18-12-11.72 <input checked="" type="checkbox"/>	120-31-53.33 <input checked="" type="checkbox"/>
2	18-11-56.09 <input checked="" type="checkbox"/>	120-31-46.57 <input checked="" type="checkbox"/>
3	18-12-01.27 <input checked="" type="checkbox"/>	120-31-36.34 <input checked="" type="checkbox"/>
4	18-12-18.20 <input checked="" type="checkbox"/>	120-31-42.42 <input checked="" type="checkbox"/>

AREA STATUS: The area applied for IP Permit is not in conflict with any other areas with existing mining rights or mining applications.

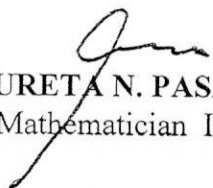
AREA CLEARANCE:

(**xx**) Approved:
 () Disapproved:
 () Comments:

This Area Status and Clearance for the subject application is issued this 08 AUG 2019


PLOTTED BY:

NOTED BY:


LAURETA N. PASALO
 Mathematician I



ROLAND N. FRAYALDE
 Chief, Mineral Lands Survey Section

RECOMMENDING APPROVAL:


RENATO D. RIMANDO
 Chief, Mine Management Division

APPROVED:


CARLOS A. TAYAG
 OIC/Regional Director



"MINING SHALL BE PRO-PEOPLE AND PRO-ENVIRONMENT IN SUSTAINING WEALTH CREATION AND IMPROVED QUALITY OF LIFE."

0169