




Republic of the Philippines
 Department of Environment and Natural Resources
MINES AND GEOSCIENCES BUREAU
 Regional Office No. I

DENR-1 Bldg., Gov't. Center, Sevilla, San Fernando City, La Union
 Cell Nos. 09778518505 / 09281726993 / Email: mgb_ro1@yahoo.com website: www.denr-mgb1.org



AREA STATUS AND CLEARANCE

Control No. : MGB-2019-008
 Kind of Application : Industrial Permit Application (IPA)
 Tenement ID No. : IPA No. 347
 Applicant : MR. MARK ROD ALDRICH D. GAPPI
 Location : Brgy. La Paz, Laoag City, Ilocos Norte
 Area Size : 19.19042 Hectares
 Technical Description:

CORNER	LATITUDE	LONGITUDE
1	18-12-22.82 ✓	120-33-02.58 ✓
2	18-12-18.14 ✓	120-32-55.69 ✓
3	18-12-13.46 ✓	120-32-48.80 ✓
4	18-12-14.04 ✓	120-32-48.90 ✓
5	18-12-14.04 ✓	120-32-46.20 ✓
6	18-12-26.76 ✓	120-32-43.66 ✓
7	18-12-37.42 ✓	120-33-01.02 ✓

AREA STATUS: The area applied for IP Permit is not in conflict with any other areas with existing mining rights or mining applications.

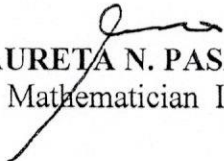
AREA CLEARANCE:

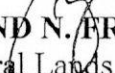
(**xx**) Approved:
 () Disapproved:
 () Comments:

This Area Status and Clearance for the subject application is issued this 08 AUG 2019


PLOTTED BY:

NOTED BY:

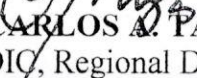

LAURETA N. PASALO
 Mathematician I


ROLAND N. FRAYALDE
 Chief, Mineral Lands Survey Section

RECOMMENDING APPROVAL:


RENATO D. RIMANDO
 Chief, Mine Management Division

APPROVED:


CARLOS A. PAYAG
 OIC, Regional Director

Mines and Geosciences Bureau Region 1
 Office of the Regional Director
 AREA STATUS AND CLEARANCE



1:00 PM

(000) 0168

08/08/2019

**"MINING SHALL BE PRO-PEOPLE AND PRO-ENVIRONMENT
 IN SUSTAINING WEALTH CREATION AND IMPROVED QUALITY OF LIFE."**