



Republic of the Philippines


Department of Environment and Natural Resources

MINES AND GEOSCIENCES BUREAU

Regional Office No. I

DENR-1 Bldg., Gov't Center, Sevilla, San Fernando City, La Union

Tel. Nos. (072) 6072686 / 09772701514 / Email: mgb_ro1@yahoo.com/ website: http://region1.mgb.gov.ph/



AREA STATUS AND CLEARANCE

Control No. : PMRB-ILOCOS NORTE-2020-004
 Kind of Application : Industrial Sand and Gravel Permit Application (ISAGPA)
 No. :
 Applicant : MR. ALEJANDRO E. RANCHEZ, JR.
 Location : Brgy. San Marcos, Sarrat, Ilocos Norte
 Area Size : 4.999 Hectares
 Technical Description:


Corner No.	Latitude	Longitude
1	18-08-53.19	120-39-48.90
2	18-09-00.00	120-40-00.00
3	18-08-53.16	120-40-00.01


AREA STATUS: The area applied for ISAG Permit is not in conflict with any other areas with existing mining rights or mining applications.

AREA CLEARANCE:
 (**xx**) Approved:
 () Disapproved:
 () Comments:

This Area Status and Clearance for the subject application is issued this 17 FEB 2020

PLOTTED BY:


LAURETA N. PASALO
 Mathematician I


RANDIE CEASAR A. APILADO
 Engineer II

NOTED BY:



ROLAND N. FRAYALDE
 Chief, Mineral Lands Survey Section

RECOMMENDING APPROVAL:

RENATO A. D. RIMANDO
 Chief, Mine Management Division

APPROVED:


CARLOS A. TAYAG, CESE
 Regional Director



163 "MINING SHALL BE PRO-PEOPLE AND PRO-ENVIRONMENT IN SUSTAINING WEALTH CREATION AND IMPROVED QUALITY OF LIFE"