



Republic of the Philippines


Department of Environment and Natural Resources

MINES AND GEOSCIENCES BUREAU

Regional Office No. 1

DENR Bldg., Gov't. Center, Sevilla, San Fernando City, La Union

Cell Nos. 09778518505 / 09281726993 / Email: mgb_ro1@yahoo.com website: www.denr-mgb1.org



AREA STATUS AND CLEARANCE

Control No. : PMRB-ILOCOS NORTE-2019-109
 Kind of Application : Industrial Sand and Gravel Permit Application (ISAGPA)
 No. :
 Applicant : MS. DIANA S. BALILA
 Location : Brgy. Laureta, Solsona, Ilocos Norte
 Area Size : 4.9905 Hectares
 Technical Description:

Corner No.	Latitude	Longitude
1	18-05-13.20	120-46-29.00
2	18-05-13.69	120-46-38.30
3	18-05-07.51	120-46-38.30
4	18-05-07.51	120-46-29.00

AREA STATUS: The area applied for ISAG Permit is not in conflict with any other areas with existing mining rights or mining applications.


AREA CLEARANCE:

- (**xx**) Approved:
- () Disapproved:
- () Comments:

This Area Status and Clearance for the subject application is issued this 17 FEB 2020

PLOTTED BY:


LAURETA N. PASALO
 Mathematician I


RANDIE CEASAR A. APILADO
 Engineer II

NOTED BY:


ROLAND N. FRAYALDE
 Chief, Mineral Lands Survey Section


RECOMMENDING APPROVAL:


RENATO A. D. RIMANDO
 Chief, Mine Management Division

APPROVED:


CARLOS A. TAYAG
 OIC, Regional Director

Mines and Geosciences Bureau Region 1
 Office of the Regional Director
AREA STATUS AND CLEARANCE



2:09 PM (000) 0653 02/17/2020

“MINING SHALL BE PRO-PEOPLE AND PRO-ENVIRONMENT IN SUSTAINING WEALTH CREATION AND IMPROVED QUALITY OF LIFE.”