



Republic of the Philippines


Department of Environment and Natural Resources

MINES AND GEOSCIENCES BUREAU

Regional Office No. 1

DENR-1 Bldg., Gov't. Center, Sevilla, San Fernando City, La Union

Cell Nos. 09778518505 / 09281726993 / Email: mgb_ro1@yahoo.com website: www.denr-mgb1.org



AREA STATUS AND CLEARANCE

Control No. : PMRB-LA UNION-2019-061
 Kind of Application : Commercial Sand and Gravel Application (CSAG)
 No. :
 Applicant : MR. ALEX M. ABERIN
 Location : Brgy. Ortiz, Naguilian, La Union
 Area Size : 4.1702 Hectares
 Technical Description:

Corner No.	Latitude	Longitude
1	16-32-00.56	120-23-08.80
2	16-31-59.69	120-23-01.40
3	16-32-03.42	120-23-01.50
4	16-32-07.49	120-22-59.90
5	16-32-07.51	120-23-05.52
6	16-32-03.26	120-23-00.45
7	16-32-03.53	120-23-08.86

AREA STATUS: The area applied for CSAG Permit is not in conflict with any other areas with existing mining rights or mining applications.


AREA CLEARANCE:

- (**xx**) Approved:
- () Disapproved:
- () Comments:

This Area Status and Clearance for the subject application is issued this 11 JUL 2019

PLOTTED BY:


NOTED BY:


LAURETA N. PASALO
 Mathematician I


ROLAND N. FRAYALDE
 Chief, Mineral Lands Survey Section


RECOMMENDING APPROVAL:

*Received by
My 8-2-19*


RENATO A.D. RIMANDO
 Chief, Mine Management Division

APPROVED:


CARLOS A. TAYAG
 OIC, Regional Director



"MINING SHALL BE PRO-PEOPLE AND PRO-ENVIRONMENT IN SUSTAINING WEALTH CREATION AND IMPROVED QUALITY OF LIFE."