



Republic of the Philippines


Department of Environment and Natural Resources

MINES AND GEOSCIENCES BUREAU

Regional Office No. 1

DENR Bldg., Gov't. Center, Sevilla, San Fernando City, La Union

Cell Nos. 09778518505 / 09281726993 / Email: mgb_ro1@yahoo.com website: www.denr-mgb1.org



AREA STATUS AND CLEARANCE

Control No. : PMRB-LA UNION-2019-096
 Kind of Application : Commercial Sand and Gravel Application (CSAG)
 No. :
 Applicant : MS. ESTRELLA N. LIBADIA
 Location : Brgy. Ma Cristina East, Bangar, La Union
 Area Size : 4.9943 Hectares
 Technical Description:


Corner No.	Latitude	Longitude
1	16-54-18.60	120-25-57.60
2	16-54-18.20	120-26-02.60
3	16-54-08.70	120-26-02.70
4	16-54-08.90	120-25-56.30

AREA STATUS: The area applied for CSAG Permit is not in conflict with any other areas with existing mining rights or mining applications.

AREA CLEARANCE:
 Approved:
 Disapproved:
 Comments:

This Area Status and Clearance for the subject application is issued this 22 OCT 2019

PLOTTED BY:


LAURETA N. PASALO
 Mathematician I

NOTED BY:



ROLAND N. FRAYALDE
 Chief, Mineral Lands Survey Section

RECOMMENDING APPROVAL:


RENATO A. D. RIMANDO
 Chief, Mine Management Division

APPROVED:


CARLOS A. FAYAG
 OIC, Regional Director



"MINING SHALL BE PRO-PEOPLE AND PRO-ENVIRONMENT *0629*
 IN SUSTAINING WEALTH CREATION AND IMPROVED QUALITY OF LIFE."