




Republic of the Philippines
 Department of Environment and Natural Resources
MINES AND GEOSCIENCES BUREAU

Regional Office No. 1

DENR-1 Bldg., Gov't. Center, Sevilla, San Fernando City, La Union

Cell Nos. 09778518505 / 09281726993 / Email: mgb_ro1@yahoo.com website: www.denr-mgb1.org



AREA STATUS AND CLEARANCE

Control No. : PMRB-LA UNION-2019-064
 Kind of Application : Commercial Sand and Gravel Application (CSAG)
 No. :
 Applicant : MS. JO-ANN Q. HIPOL
 Location : Brgy. Boy-utan, Bauang, La Union
 Area Size : 4.7122 Hectares
 Technical Description:

Corner No.	Latitude	Longitude
1	16-31-17.30	120-20-50.85
2	16-31-13.46	120-20-50.86
3	16-31-13.70	120-20-43.70
4	16-31-11.13	120-20-32.78
5	16-31-13.51	120-20-33.33
6	16-31-15.24	120-20-37.27

AREA STATUS: The area applied for CSAG Permit is not in conflict with any other areas with existing mining rights or mining applications.

AREA CLEARANCE:

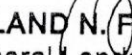
(**xx**) Approved:
 () Disapproved:
 () Comments:

This Area Status and Clearance for the subject application is issued this 11 SEP 2019

PLOTTED BY:


LAURETA N. PASALO
 Mathematician I


NOTED BY:



ROLAND N. FRAYALDE
 Chief, Mineral Lands Survey Section

RECOMMENDING APPROVAL:


RENATO A.D. RIMANDO
 Chief, Mine Management Division

APPROVED:


CARLOS A. TAYAG
 OIC, Regional Director



"MINING SHALL BE PRO-PEOPLE AND PRO-ENVIRONMENT
 IN SUSTAINING WEALTH CREATION AND IMPROVED QUALITY OF LIFE." 0155