



AREA STATUS AND CLEARANCE

Control No. : ✓ PMRB-LA UNION-2017-099
 Kind of Application : ✓ Commercial Sand and Gravel Application (CSAG)
 No. :
 Applicant : ✓ MR. JOHN O. OBAR
 Location : ✓ Brgy. Maria Cristina, Bangar, La Union
 Area Size : ✓ 4.9189 Hectares
 Technical Description:

Corner No.	Latitude	Longitude
1	16-54-13.80 ✓	120-25-38.40 ✓
2	16-54-22.70 ✓	120-25-43.30 ✓
3	16-54-20.80 ✓	120-25-48.00 ✓
4	16-54-11.80 ✓	120-25-43.80 ✓

AREA STATUS: ✓ The area applied for CSAG Permit is not in conflict with any other areas with existing mining rights or mining applications. ✓


AREA CLEARANCE:

(**xx**) Approved:
 () Disapproved:
 () Comments:

This Area Status and Clearance for the subject application is issued this SEP 11 2017

PLOTTED BY:  LAURETA N. PASALO
 Mathematician-1


RECOMMENDING APPROVAL:


NOTED BY:  ROLAND N. FRAYALDE
 OIC, Chief, Survey Section

 RENATO A. D. RIMANDO
 Chief, Mine Management Division

APPROVED:

 CARLOS A. DAYAG
 OIC, Regional Director

Rec'd by: 
 MARVIN HUIDADA
 9/14/17

 Mines and Geosciences Bureau Region 1
 Office of the Regional Director
 AREA STATUS AND CLEARANCE



7:08 AM (403) 00044899 09/11/17