



Republic of the Philippines

Department of Environment and Natural Resources

MINES AND GEOSCIENCES BUREAU


Regional Office No. I

DENR Bldg., Gov't. Center, Sevilla, San Fernando City, La Union

Cell Nos. 09778518505 / 09281726993 / Email: mgb_ro1@yahoo.com website: www.denr-mgb1.org

AREA STATUS AND CLEARANCE

Control No. : ✓ PMRB-LA UNION-2017-074
 Kind of Application : ✓ Commercial Sand and Gravel Application (CSAG)
 No. :
 Applicant : ✓ MR. PETER UY QUE
 Location : ✓ Brgy. Caggao, Bangar, La Union
 Area Size : ✓ 3.4097 Hectares
 Technical Description:

Recd by 
 NKR/12/11/17 FAX
 AUG 11, 2017

Corner No.	Latitude	Longitude
1	✓ 16-54-14.60	✓ 120-24-43.50
2	✓ 16-54-13.50	✓ 120-24-39.50
3	✓ 16-54-14.20	✓ 120-24-34.40
4	✓ 16-54-13.90	✓ 120-24-30.50
5	✓ 16-54-16.20	✓ 120-24-30.60
6	✓ 16-54-17.50	✓ 120-24-43.80

AREA STATUS: The area applied for CSAG Permit is not in conflict with any other areas with existing mining rights or mining applications.

AREA CLEARANCE:


- (**xx**) Approved:
- () Disapproved:
- () Comments:

This Area Status and Clearance for the subject application is issued this AUG 11 2017

PLOTTED BY:  LAURETA N. PASALO
 Mathematician-1


NOTED BY:  ROLAND N. FRAYALDE
 OIC, Chief, Survey Section

RECOMMENDING APPROVAL:


 RENATO A.D. RIMANDO
 Chief, Mine Management Division

APPROVED:


 CARLOS A. TAYAG
 OIC, Regional Director

 Mines and Geosciences Bureau Region 1
 Office of the Regional Director
 AREA STATUS AND CLEARANCE



11:29 AM (403) 00044378 08/11/17

"MINING SHALL BE PRO-PEOPLE AND PRO-ENVIRONMENT
 IN SUSTAINING WEALTH CREATION AND IMPROVED QUALITY OF LIFE."